

Remote Sensing Seminar

Fall Semester, 2002

Participants

Indiana State University - Dr. Ryan Jensen

Mississippi State University - Dr. David Shaw

Purdue University - Dr. Chris J. Johannsen

University of Nebraska - Dr. Al Peters

Stennis Space Center (TBD)

Meeting times for Remote Sensing Seminars

2:30 PM, Wednesdays

Starting October 30th: ISU and Purdue will switch to 1:30 PM and UNL and MSU will remain at 2:30 PM.

Seminars may originate from one of the 4 participating Universities or may be sent to one of the Universities and rebroadcast to the other locations.

Objective of our Seminars

Provide a forum for students to:

- 1) interact with academic, aerospace and government personnel working with remote sensing, global positioning systems, and geographic information system,
- 2) hear the latest information about these spatial technologies and how they are being used,
- 3) provide opportunities to explore future career paths involving remote sensing, GIS and GPS technologies.

Invited Speakers

Dr. Susan Carson Lambert, Governor's Office for
Technology, Commonwealth of Kentucky

Dr. Michael F. Goodchild, Dept of Geography,
University of California, Santa Barbara

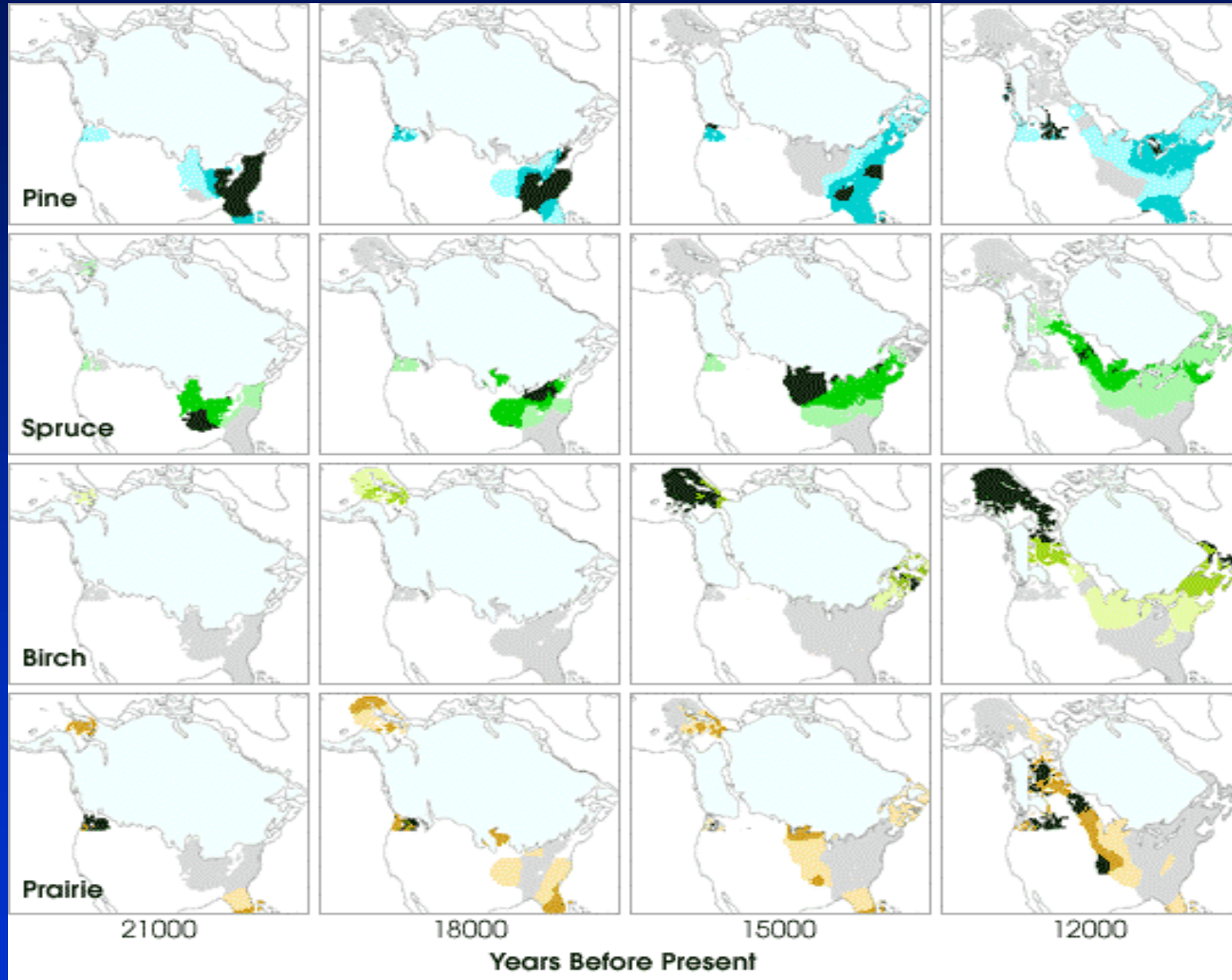
Dr. Susan L. Cutter, Hazards Research Center,
University of South Carolina

Dr. Robert Harriss, Environmental Sciences, NCAR,
Boulder, CO

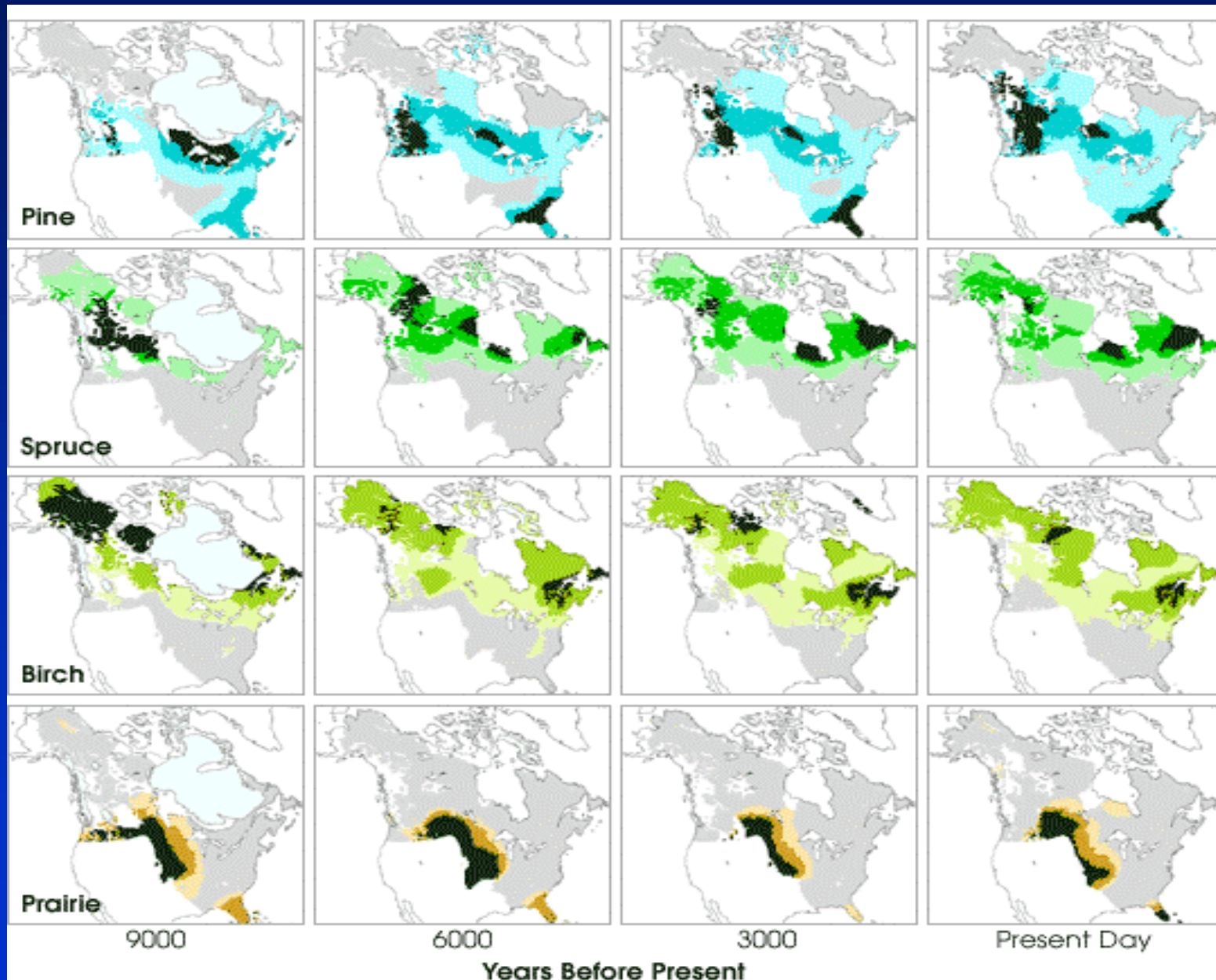
Dr. David Goodenough, Canadian Forestry Centre,
Victoria, BC, Canada

What do I have to do to earn my grade?

The Migrating Boreal Forest



The Migrating Boreal Forest

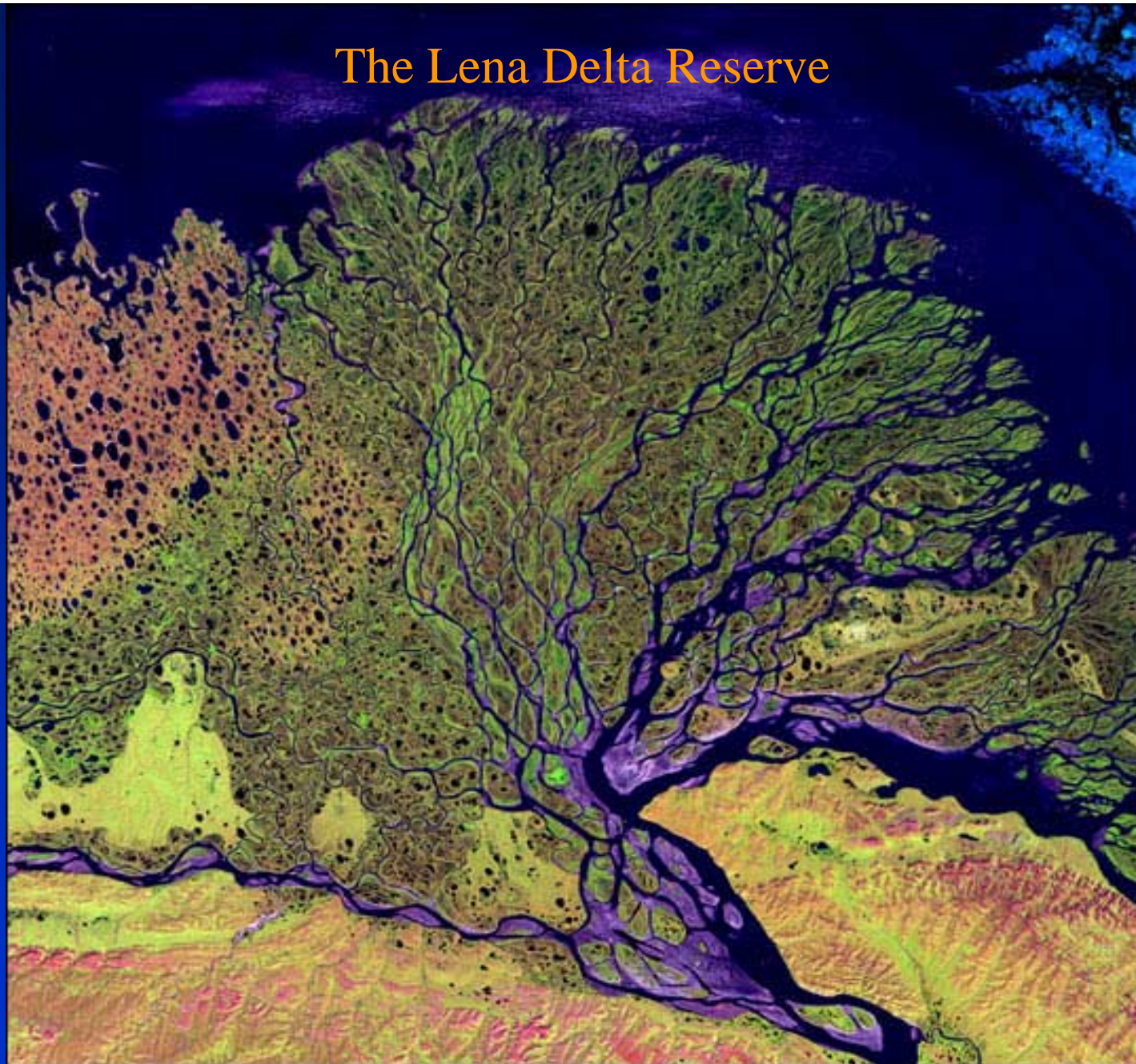


MODIS Image Showing Flooding in Germany

August 18, 2002



The Lena Delta Reserve




<http://earthobservatory.nasa.gov/Newsroom/NewImages/>


Landsat 7

Where is this and what are you looking at?

Contrails from airplanes



Parana River Delta



Boliva Deforestation



Garden City, Kansas area

