

*Spatial Technology  
Workshop at The Davis  
Purdue Agriculture Center*


Sponsored by:

**DTC, SSMC, and LARS Centers**

of Purdue University

Presented by: Ben Carter

Agronomy 598G



# *Training for Certified Crop Advisors & Industry Users*

- June 4, 2002
- Remote Sensing General Knowledge
- Hands on experience
  - Field information
  - GPS field exercises




**Spatial Technology Workshop  
Outdoor Session**

**June 4, 2002**

**GPS**


**RS**

**GIS**





## ● Computer Lab at the site

- 20 lap tops
- Pre-designed exercises
- CD's with program information for projects



# *Aerial Image for Project*





## 📍 Lectures on associated topics

- 📍 GPS equipment options

- 📍 Software

- MultiSpec
- Future developments

- 📍 Directed Scouting

- 📍 Field Mapping